





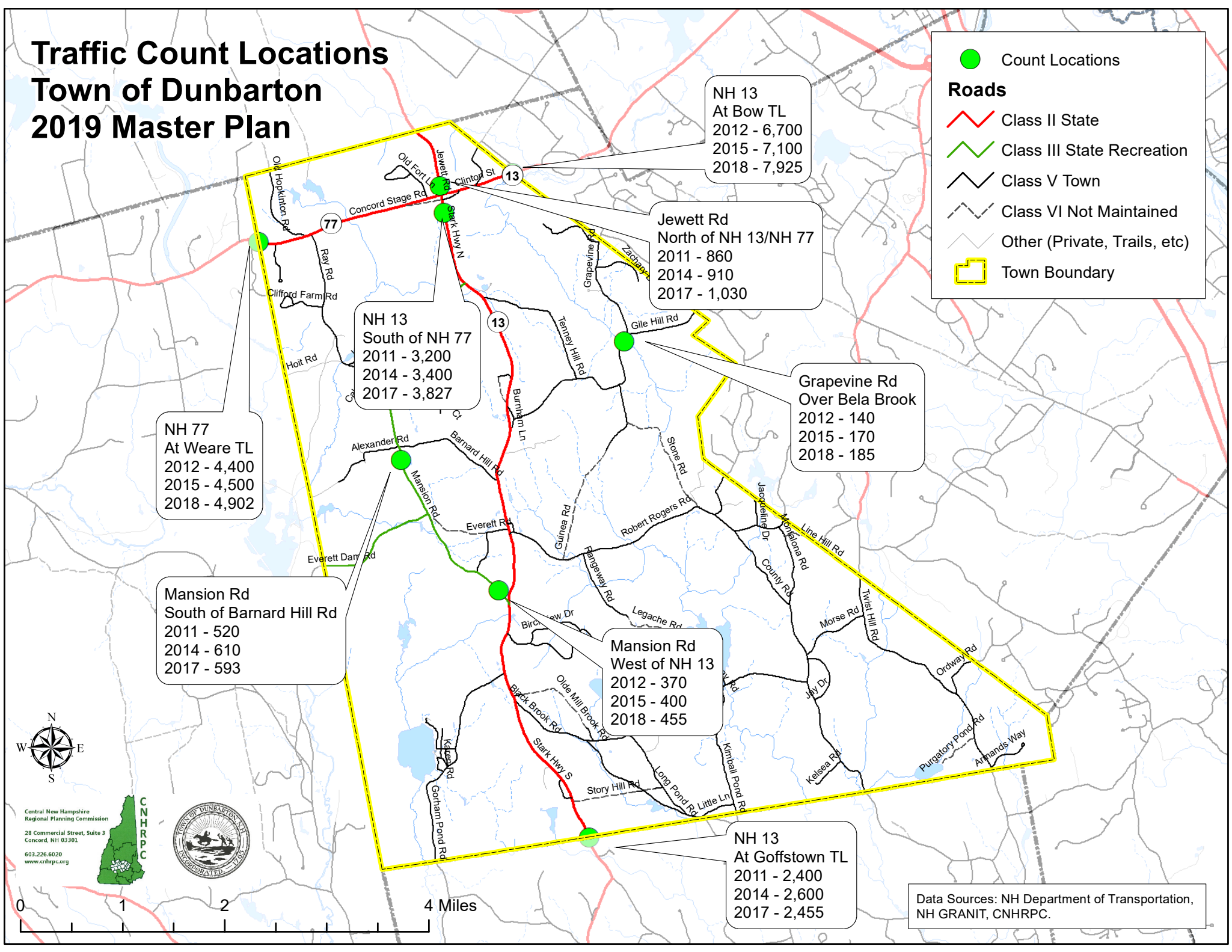


# Traffic Count Locations Town of Dunbarton 2019 Master Plan

**Count Locations**

**Roads**

-  Class II State
-  Class III State Recreation
-  Class V Town
-  Class VI Not Maintained
-  Other (Private, Trails, etc)
-  Town Boundary



NH 13  
At Bow TL  
2012 - 6,700  
2015 - 7,100  
2018 - 7,925

Jewett Rd  
North of NH 13/NH 77  
2011 - 860  
2014 - 910  
2017 - 1,030

NH 13  
South of NH 77  
2011 - 3,200  
2014 - 3,400  
2017 - 3,827

Grapevine Rd  
Over Bela Brook  
2012 - 140  
2015 - 170  
2018 - 185

NH 77  
At Weare TL  
2012 - 4,400  
2015 - 4,500  
2018 - 4,902

Mansion Rd  
South of Barnard Hill Rd  
2011 - 520  
2014 - 610  
2017 - 593

Mansion Rd  
West of NH 13  
2012 - 370  
2015 - 400  
2018 - 455

NH 13  
At Goffstown TL  
2011 - 2,400  
2014 - 2,600  
2017 - 2,455

Data Sources: NH Department of Transportation,  
NH GRANIT, CNHRPC.



Central New Hampshire  
Regional Planning Commission  
28 Commercial Street, Suite 3  
Concord, NH 03301  
603.226.6020  
www.cnhrpc.org