

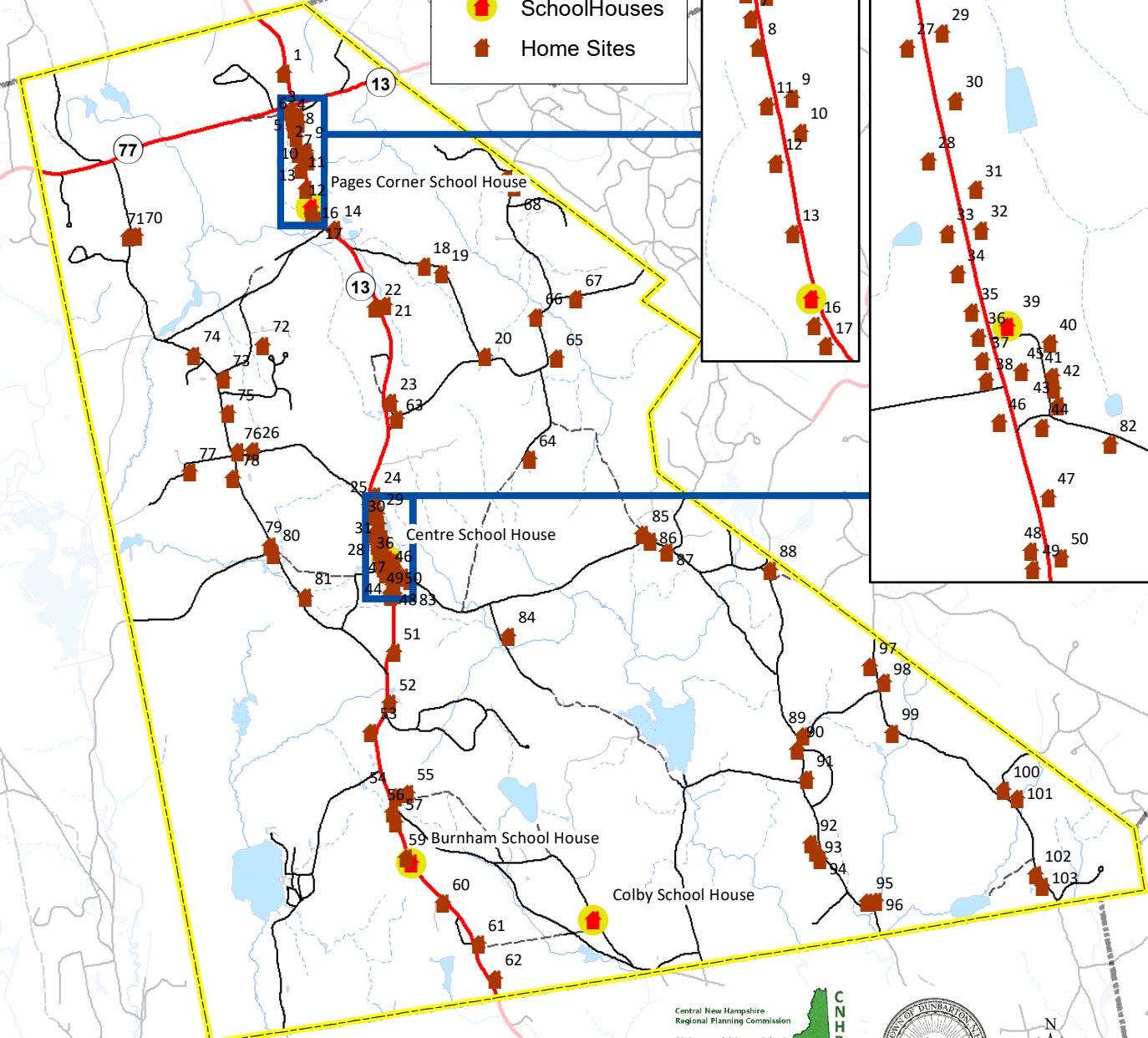


Historic Features: School Houses and Home Sites

Town of Dunbarton

2019 Master Plan

 School Houses
 Home Sites



Home Sites

1	David Whipple (1858)	53	Samuel Perkins (Unknown)
2	Capt. Caleb Page (1759)	54	Jared Fuller (1801)
3	Richard Clifford (1765)	55	William Raitt (1875)
4	Caleb Page IV (1854)	56	Thomas S. Wilson (Unknown)
5	Harrison Page (1897)	57	Walter Harris Wilson (Unknown)
6	Capt. Joseph Leach (1808)	58	Burnham Hill School House (1855)
7	Jeremiah Page (1790)	59	Samuel Burnham (1836)
8	Jeremiah Page (Unknown)	60	Town "Poor Farm" (1837)
9	William Tenney (1782)	61	David Story (1771)
10	Alexander Sisters (1850s)	62	Herbert Martin (1760)
11	Asa Kimball House (1796)	63	General John Stark (1857)
12	Ebenezer Carlton & Edward Remarks (1796)	64	Stonehurst (1853)
13	The Sargeant Homestead (Unknown)	65	Samuel Lord (18th Cen)
14	John Whites Farmhouse (Unknown)	66	Burnham Bunten house (19th Cen)
15	Pages Corner School House (1855)	67	The Hammond Place (Unknown)
16	St. John's Parish House (1900)	68	Thomas Mills (1835)
17	St. John's Episcopal Church (1866)	69	Amos Kimball (1854)
18	James Mills House (Unknown)	70	Horace Atwood (1850)
19	John Mills House (1777)	71	The Clifford Plave (1771)
20	Arbutus Farm (1819)	72	Archibald Stark, Jr. (Unknown)
21	Matthew Mills Homestead (1861)	73	The Queen Anne Cottage (1900)
22	Thomas Mills (1753)	74	Stark Mansion (1785)
23	The Ladd Place (1848-50)	75	Paul Healy (1780)
24	Home of Moses Poor (1790)	76	Ebenezer Chase (1792)
25	Lt. Thomas Mills (1798)	77	John Hogg (1790)
26	John and Elizabeth Sti (Unknown)	78	The James Brown House (Unknown)
27	3rd Congregational Church Pars (1883)	79	Thomas Pope (1762)
28	Col. William Stark (1760)	80	Capt. John Ferguson (1795)
29	Archibald Stinson (1780)	81	Old Ordway house (Unknown)
30	Palmer Family (Unknown)	82	Guinea Farm (Unknown)
31	Jeremiah Stinson (1805)	83	Florence Dow (1881)
32	Nathan Greeley (1805)	84	William and Thoms Smith (1812)
33	Isaac Bayley (1798)	85	Crain Bake Shop (1900)
34	Baptist Church Parsonage (1780)	86	James Bailey (1846)
35	Congregational Church Vestry (1832)	87	Josiah Bailey's Barn (Unknown)
36	Dunbartons Congregational Chur (1836)	88	Austin Brown (Unknown)
37	James Allison House (1825)	89	Elliott or Morse Place (1820)
38	Old Center Store Building (1818)	90	Heart's Delight (1857)
39	Original Center School House (1866)	91	Hon. John Gould (1820)
40	2nd Congregational Church Parsonage (1830)	92	David Merrill (1829)
41	Miss Hannah Colby (1825)	93	Ebenezer Martin (1761)
42	William Bayley (1810)	94	Nathaniel Colby (1780)
43	Charles Kimball (1830)	95	Old Butters Place (Unknown)
44	Dr. Isaac Sterns (1833)	96	Molly Butters (1812)
45	Town Hall (1909)	97	William Wheeler (1812)
46	House built by John Bunten (1901)	98	Stephen Wheeler (18th Cen)
47	Archibald and Sally Smith (1840)	99	Richard Wheeler (1857)
48	Currie Family (1881)	100	Webber Place (1870)
49	Mary Dickey (1890)	101	Matthew McCurdy (1799)
50	Rev. Walter Harris (1789)	102	Old McCurdy House (Unknown)
51	Twiss Farm (1817)	103	Worthley Place (Unknown)
52	Flintlock Farm (1750s)	104	Colby School House (1858)



Central New Hampshire
 Regional Planning Commission
 28 Commercial Street, Suite 3
 Concord, NH 03301
 603.226.6020
 www.cnhrpc.org



Data Sources: NH Department of Transportation, NH GRANIT, CNHRPC, Town of Dunbarton.