







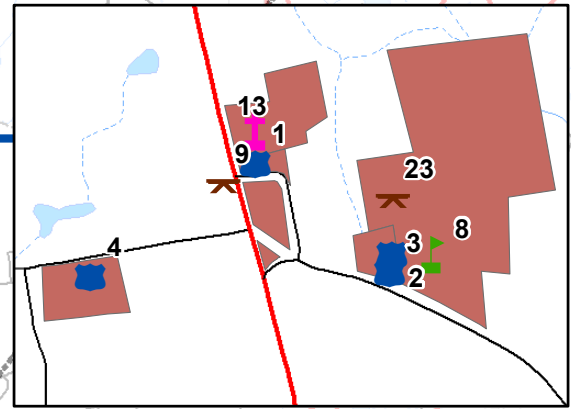
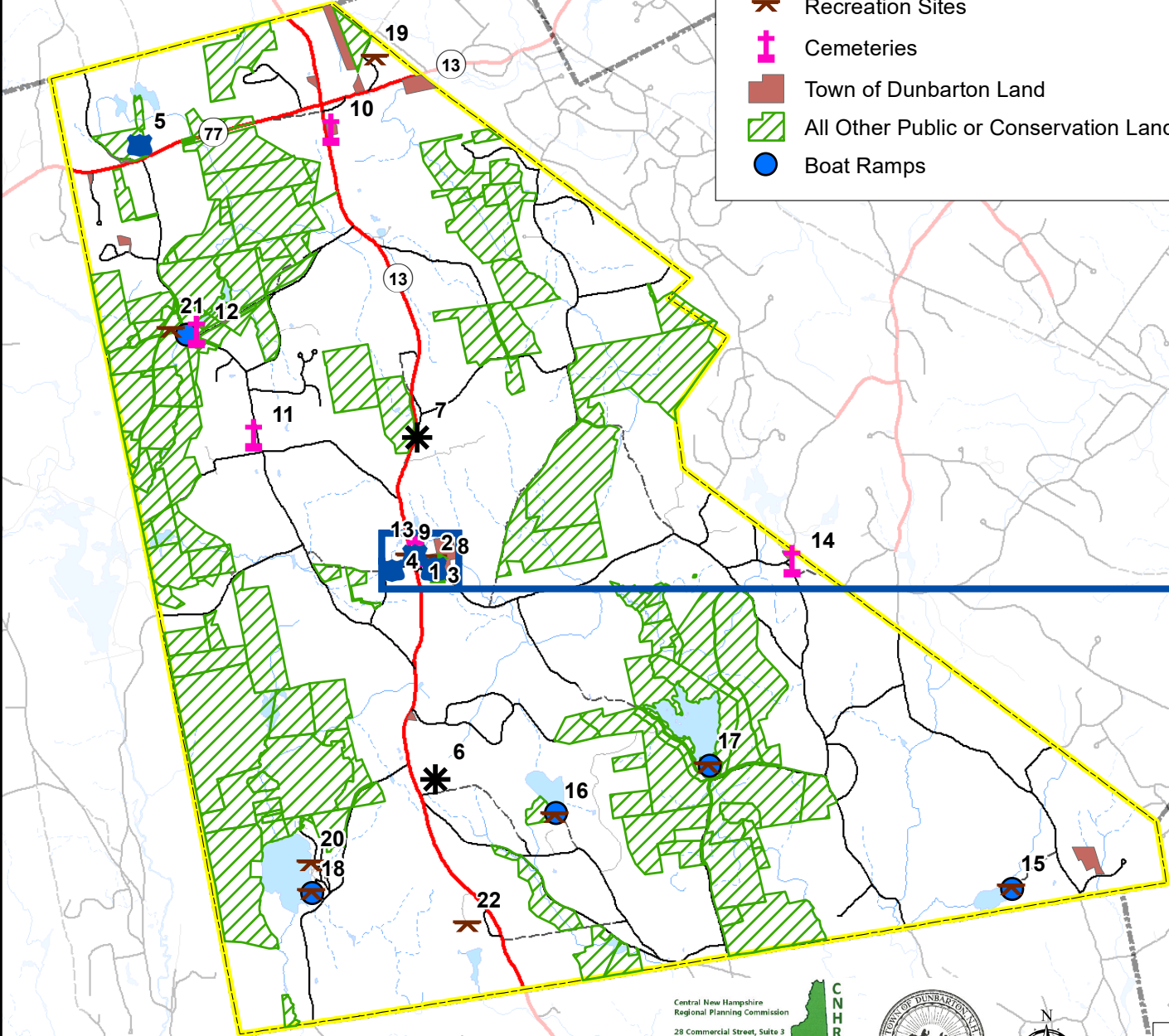


Community Facilities Town of Dunbarton 2019 Master Plan

-  Essential Facilities
-  Schools
-  Communications Tower
-  Recreation Sites
-  Cemeteries
-  Town of Dunbarton Land
-  All Other Public or Conservation Lands
-  Boat Ramps

1. Town Offices
2. Police Department
3. Fire Department
4. Highway Department
5. Transfer Station
6. US Cellular Cell Tower
7. SBA Tower
8. Dunbarton Elementary School
9. First Congregational Church
10. Page's Corner Cemetery
11. Stark Cemetery
12. Old Site Stark Cemetery
13. Dunbarton Center Cemetery
14. East Dunbarton Cemetery
15. Purgatory Pond Boat Ramp
16. Long Pond Boat Access
17. Kimball Pond Boat Ramp
18. Gorham Pond State Boat Ramp
19. Pioneer Sportsmen Club
20. Gorham Pond Beach
21. Hopkinton Everett OHRV Parking Lot
22. Countryside Golf Course
23. Dunbarton School Fields



Central New Hampshire
Regional Planning Commission
28 Commercial Street, Suite 3
Concord, NH 03301
603.226.6020
www.cnhrpc.org



Data Sources: NH Department of Transportation, NH GRANIT, CNHRPC, Town of Dunbarton.