



Dunbarton

Green Infrastructure Conservation Priority Plan


Map 2. Wetlands Conservation District With Flood Storage Areas


Legend


 Wetlands Conservation District


 Army Corps Flowage Easement


Floodplains


 1% Annual Flood Risk


 0.2% Annual Flood Risk

 Lands Under Conservation


 Lakes and Ponds

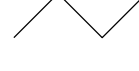
 Rivers and Streams


 Wetlands


 Power transmission line


Roads

 Class I, II, IV State Highways

 Class V Town Maintained Roads

 Class VI Unmaintained Roads

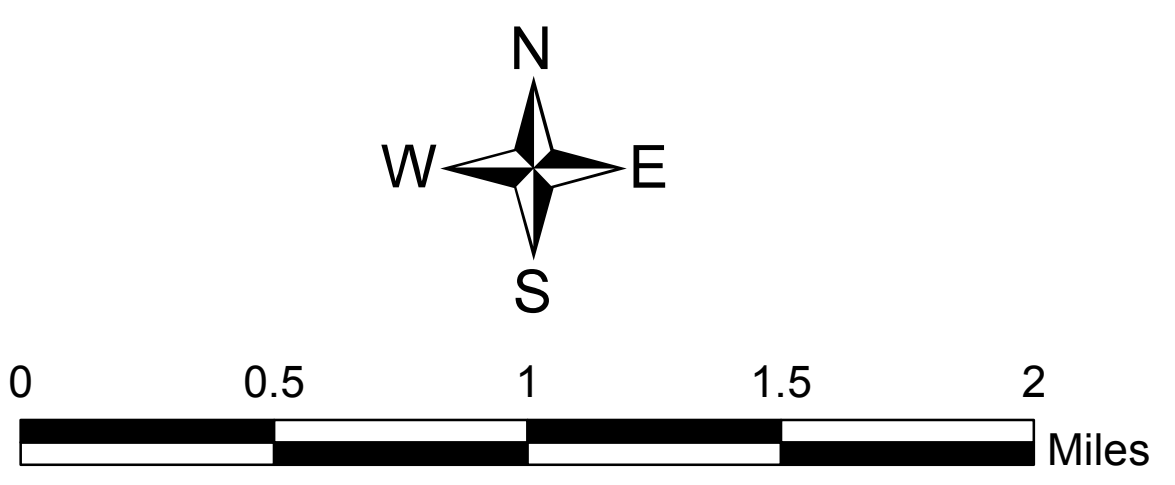
 Other (private roads, trails, etc.)

 Dunbarton Town Boundary

Data Sources: 1:24,000 source scale data from NH GRANIT; NH Department of Transportation; Town of Dunbarton.

NOTE: "Lands Under Conservation" includes publicly and privately owned lands as well as properties under deed restriction or conservation easement. The lands shown here include local, state, federal, and private ownership and/or management.

This map is intended for planning purposes only. Created May 2010 by CNHRPC.





Central New Hampshire
Regional Planning Commission
28 Commercial Street
Concord, NH 03301
603.226.6020
www.cnhrpc.org



Funding provided by the NH Department of Transportation through the I-93 Community Technical Assistance Program.

